

AN ORDINANCE relating to the vacation of a portion of
 J.H. Skirving Road (County Road No. 1518) - - V-1469
 Petitioner: Terry & Sharon Witter and others.

1
 2 WHEREAS, a petition has been filed requesting vacation of the County
 3 road hereinafter described; and

4 WHEREAS, the report of the Department of Public Works and Transportation
 5 and the Department of Community and Environmental Development, Land Use Man-
 6 agement Division, find that the road to be vacated is useless to the County,
 7 and the vacation would not be in conflict with the principles and purposes
 8 of the comprehensive plan and the specific plans in the vicinity of the pro-
 9 posed vacation, and

10 WHEREAS, the vacation of the subject right of way is found to be useless
 11 as part of the County Road System and the public would be benefited by the
 12 return of this unused area to the public tax rolls, and

13 WHEREAS, due notice was given in the manner provided by law and a hear-
 14 ing was held by the King County Council on the 1st day of July,
 15 1974, and

16 WHEREAS, in consideration of the benefits to be derived from the subject
 17 vacation, the Council has determined that it is in the best interest of King
 18 County to grant said petition.

19 BE IT ORDAINED BY THE COUNCIL OF THE COUNTY OF KING:

20 SECTION I:

21 The Council on the 1st day of July, 1974, hereby
 22 vacates and abandons the road described as follows:

23 All that portion of J.H. Skirving Road Revision No. 2, also
 24 known as County Road No. 1518 as established and recorded
 25 in the King County Commissioners Journal Vol. 21, page 660,
 26 lying northwesterly of the northwesterly right of way margin
 27 of 168th Way S.E. (County Road No. 1279) and lying south-
 28 easterly of the following described line:


29 Beginning at a point on the north-south centerline of the
 30 southwest quarter of Section 12, Township 21 North, Range
 31 5 East, W.M., said point being 745 feet south of the north
 32 line of said southwest quarter, and also being on the south-
 33 erly right of way margin of said County Road No. 1518; thence
 northwesterly along said margin for a distance of 240 feet
 to the true point of beginning; thence southwesterly along
 a straight line for approximately 390 feet to a point on the
 centerline of Covington Creek, said point being 115 feet

distant from the northwesterly right of way margin of said
168th Way S.E. as measured along the centerline of said
Covington Creek.

INTRODUCED AND READ for the first time this 10th day of
June, 1974.

PASSED on this 1st day of July, 1974.


KING COUNTY COUNCIL
KING COUNTY, WASHINGTON


Vice Chairman of the Council

ATTEST:


Clerk of the Council

APPROVED this 3rd day of July, 1974.


JOHN D. SPELLMAN, County Executive

1
2
3
4
5
6
7
8
9
10
11
12
13
14
15
16
17
18
19
20
21
22
23
24
25
26
27
28
29
30
31
32
33

ORDINANCE NO. 2064

AN ORDINANCE amending King County Zoning Resolution No. 25789, as amended, by amending the Zoning Map thereof reclassifying certain property thereon at the request of HARRY NEWMAN PROPERTIES, et al, Division of Land Use Management File No. 413-73-P.

BE IT ORDAINED BY THE COUNCIL OF KING COUNTY:

SECTION 1. HARRY NEWMAN PROPERTIES, et al petitioned on April 13, 1973 that the property described in Section 3 below be reclassified from BC, RM 900, SR (Potential RM 900) & SR (Potential BC) and SR to BC and RM 1800 and this application was assigned Division of Land Use Management File No. 413-73-P.

SECTION 2. The report and recommendation of the Division of Land Use Management was transmitted to the Zoning and Subdivision Examiner on May 15, 1973 and hearing was held by the Examiner on the matter May 22, 1973. The report of the Examiner was filed with the Clerk of the King County Council on June 6, 1973 with Motion No. 1185.

SECTION 3. The legal description of the property to be reclassified is attached as Appendix A and is hereby made a part of this ordinance. The above described property is shown on the attached map which is designated Appendix B and is hereby made a part of this ordinance.


SECTION 4. The King County Council does hereby amend King County Zoning Code, Resolution No. 25789, as amended, by reclassifying that property

described and shown in Section 3, Appendices A and B above, to BC & RM 1800 and directs that Area Map W 16-21-4 be modified to so designate.

INTRODUCED AND READ for the first time this 1st day of July, 1974.

PASSED at a regular meeting of the King County Council this 1st day of July, 1974.

KING COUNTY COUNCIL
KING COUNTY, WASHINGTON


VICE Chairman

ATTEST:


Clerk of the Council

DEEMED ENACTED WITHOUT
COUNTY EXECUTIVE'S SIGNATURE

APPROVED this _____ day of _____ DATED July 11, 1974.

KING COUNTY EXECUTIVE

ORDINANCE NO. 2065

AN ORDINANCE amending King County Zoning Code, Resolution No. 25789, as amended, by amending the Zoning Map thereof adopting a Final Planned Unit Development on certain property thereon at the request of HARRY NEWMAN PROPERTIES, et al, Division of Land Use Management File No. 414-73-P.

BE IT ORDAINED BY THE COUNCIL OF KING COUNTY:

SECTION 1. HARRY NEWMAN PROPERTIES, et al petitioned on April 13, 1973 that the planned unit development be adopted on property described in Section 3 below and this application was assigned Division of Land Use Management File No. 414-73-P.

SECTION 2. The Division of Land Use Management along with the Zoning and Subdivision Examiner reviewed this matter on June 19, 1974.

SECTION 3. The legal description of the property designated is attached as Appendix A and is hereby made a part of this ordinance. The above described property is shown on the attached map which is designated Appendix B and is hereby made a part of this ordinance. The final planned unit development plot plan is designated Appendix C and is hereby made a part of this ordinance.


SECTION 4. The King County Council does hereby amend King County Zoning Code, Resolution No. 25789, as amended, by adopting the planned unit development for that property described and shown in Section 3, Appendices A, B and C above, to Planned Unit Development and directs that Area Map

W 16-21-4 be modified to so designate.

INTRODUCED AND READ for the first time this 10th day of July, 1974.

PASSED at a regular meeting of the King County Council this 10th day of July, 1974.

KING COUNTY COUNCIL
KING COUNTY, WASHINGTON


VICE Chairman

ATTEST:


Clerk of the Council

DEEMED ENACTED WITHOUT
COURT: EXECUTIVE'S SIGNATURE

APPROVED this _____ day of _____ DATED: July 11, 1974.

King County Executive

ORDINANCE NO. 2066

AN ORDINANCE appropriating \$39,400 to the Office of Emergency Services from program reimbursable to operate the Office of Emergency from July 1, 1974 to October 1, 1974, amending Ordinance No. 1859, Section 3, as amended; and declaring an emergency.

BE IT ORDAINED BY THE COUNCIL OF KING COUNTY:

SECTION 1. An amount of \$39,400 is hereby appropriated to the Office of Emergency Services for personnel and administration reimbursable costs for operations from July 1, 1974 to October 1, 1974.

SECTION 2. Ordinance No. 1859, Section 3, as amended, is hereby amended to read as follows:

OFFICE OF EMERGENCY SERVICES ((78899)) 118,200.

SECTION 3. Funds for the time period indicated are to be used to reorganize the functions of the Office of Emergency Services to integrate the services provided with functions already performed by the Department of Public Safety.

SECTION 4. The County Council finds as a fact and declares that an emergency exists and that this ordinance is necessary for the immediate preservation of public peace, health or safety or for the support of county government and its existing public institutions.

INTRODUCED AND READ for the first time this 8th day of July, 19 74.

PASSED THIS 8th day of July, 19 74.

KING COUNTY COUNCIL
KING COUNTY, WASHINGTON

Paul Barden
Chairman
VICE

ATTEST:

Dorothy M. Quinn
Clerk of the Council

APPROVED THIS 16th day of July, 19 74

John Spillman
King County Executive

ORDINANCE NO. **2087**

AN ORDINANCE making an appropriation of \$2,880 from the Washington State Employment Security Department to the Grant Fund for the Bellevue Job Line Project and amending Ordinance No. 1859, Section 3, as amended.

BE IT ORDAINED BY THE COUNCIL OF KING COUNTY:

SECTION 1. An appropriation in the amount of \$2,880 is hereby approved and adopted for the Grant Fund from the Washington State Employment Security Department for the Bellevue Job Line Project, County File No. 414/84.


SECTION 2. Ordinance No. 1859, Section 3, as amended, is hereby amended to read as follows:

Grants - ((\$4,286,072)) \$4,288,952

INTRODUCED AND READ for the first time this 13th day of May, 1974.

PASSED this 8th day of July, 1974.

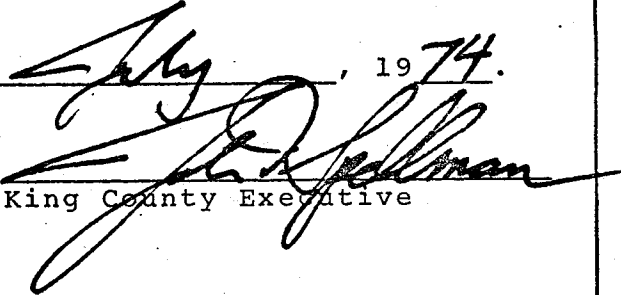
KING COUNTY COUNCIL
KING COUNTY WASHINGTON


VICE Chairman

ATTEST:


Clerk of the Council

APPROVED this 16th day of July, 1974.


King County Executive

1
2
3
4
5
6
7
8
9
10
11
12
13
14
15
16
17
18
19
20
21
22
23
24
25
26
27
28
29
30
31
32
33

ORDINANCE NO. 2068

AN ORDINANCE appropriating \$36,470 to the East District Health Center Remodeling Project from an offsetting reduction in the East District Governmental Center Project, amending and revising the King County Protection of Health Program 1974 Capital Improvement Budget and amending Ordinance No. 1859, Section 8, Attachment No. 1, as amended.

BE IT ORDAINED BY THE COUNCIL OF KING COUNTY:


SECTION 1. There is hereby approved and adopted an appropriation of \$36,470 to the East District Health Center Remodeling Project funded from a reduction in the East District Governmental Center Project.

SECTION 2. The schedule of projects attached hereto is adopted to amend and revise the King County Protection of Health Program 1974 Capital Improvement Budget; amending Ordinance No. 1859, Section 8, Attachment No. 1, as amended.

INTRODUCED AND READ for the first time this 3rd day of June, 1974.

PASSED this 8th day of July, 1974.

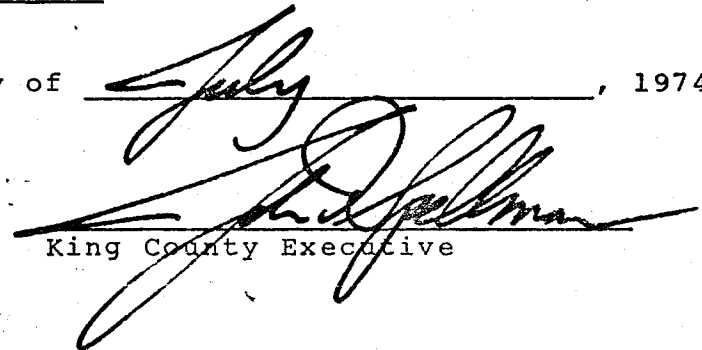
KING COUNTY COUNCIL
KING COUNTY, WASHINGTON


VICE Chairman

ATTEST:


Clerk of the Council

APPROVED this 16th day of July, 1974


King County Executive

1
2
3
4
5
6
7
8
9
10
11
12
13
14
15
16
17
18
19
20
21
22
23
24
25
26
27
28
29
30
31
32
33

Introduced By: PAUL BARDEN

ORDINANCE NO. 2069 - 74 - 553

1 AN ORDINANCE appropriating \$53,357 to the
2 Grant Fund for the King County Law and
3 Justice Planning Office Grant and amending
4 Ordinance No. 1859, Section 3, as amended:

5 BE IT ORDAINED BY THE COUNCIL OF KING COUNTY:

6 SECTION 1. The amount of \$48,021 is hereby appropriated to
7 the Grant Fund from the Washington State Law and Justice Planning
8 Office for the King County Law and Justice Planning Office, County
9 File No. 423/65.

10 SECTION 2. The amount of \$2,668 is hereby appropriated to
11 the Grant Fund as a cash match from the King County Special Pro-
12 grams Current Expense Fund Budget in support of the King County
13 Law and Justice Planning Office Grant, County File No. 423/65.

14 SECTION 3. The amount of \$2,668 is hereby appropriated to
15 the Grant Fund from the Washington State Law and Justice Planning
16 Office as the Washington State Buy-In portion of the King County
17 Law and Justice Planning Office Grant, County File No. 423/65.

18 SECTION 4. Ordinance No. 1859, Section 3, as amended, is
19 hereby amended to read as follows:

20 Grants (((\$5,847,856)) \$5,901,213

21 INTRODUCED AND READ for the first time this 24th day of

22 June, 1974
23 PASSED this 8th day of July, 1974

24
25 KING COUNTY COUNCIL
26 KING COUNTY, WASHINGTON

27 Paul Barden
28 VICE Chairman

29 ATTEST:

30 Dorothy M. Quinn
31 Clerk of the Council

32 APPROVED this 16th day of July, 1974.

33 King County Executive

Introduced by:
DAVE MOONEY

NO. 74 - 483

ORDINANCE NO. 2070

AN ORDINANCE relating to the annexation of an area known as Gibson to Vashon Sewer District

WHEREAS, Vashon Sewer District has found the petition for annexation of an area known as Gibson to be sufficient and has, by resolution, concurred with the proposed annexation; and

WHEREAS, state law requires approval of the proposed annexation by the King County Council and the King County Boundary Review Board; and

WHEREAS, the King County Council finds said annexation is in the public interest and is not inconsistent with the county comprehensive plan, the basinwide sewer plan, and the county plan for sewer facilities;

THEREFORE, BE IT ORDAINED BY THE COUNCIL OF KING COUNTY:

SECTION 1. The annexation by Vashon Sewer District of the area known as Gibson and described in Section 2 herein is approved.

SECTION 2. The area known as Gibson to be annexed is described as follows:

All of the West 280 ft. of the South 1425 ft. of the East half of the West half of the SW $\frac{1}{4}$ of Section 29, T 23 N, R 3 E, W.M. and also;


All of the West 297 ft. of the North 660 ft. of the East half of the West half of the NW $\frac{1}{4}$ of Section 32, T 23 N, R 3 E, W.M., King County Washington.

INTRODUCED AND READ for the first time this 10th day of

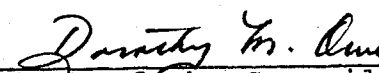
June, 19 74

PASSED this 8th day of July, 19 74.

KING COUNTY COUNCIL
KING COUNTY, WASHINGTON


VICE Chairman

ATTEST:


Clerk of the Council

APPROVED this 16th day of July, 19 74.


King County Executive

2071

ORDINANCE NO. _____

AN ORDINANCE appropriating \$1,263,968 to the Arterial Highway Development Fund, revising the appropriation to the County Road Fund, amending and revising the Department of Public Works & Transportation Program, 1974 Streets and Roads Construction Sub-Program, Capital Improvement Budget and amending Ordinance No. 1859, Sections 7 & 8, Attachment No. 1.

BE IT ORDAINED BY THE COUNCIL OF KING COUNTY:

SECTION 1. An appropriation of \$1,263,968 to the Arterial Highway Development Fund is hereby approved and adopted.

SECTION 2. Ordinance No. 1859, Section 7, as amended is hereby amended to read as follows:

Arterial Highway Development ((~~\$7,546,000~~)) \$8,809,968

SECTION 3. Ordinance No. 1859, Section 3, as amended is hereby amended to read as follows:

County Road:

Capital Improvements: ((~~1,065,300~~)) \$1,122,300


Total Roads: ((~~\$13,433,084~~)) \$13,490,084

SECTION 4. The schedule of projects attached herewith is hereby adopted to adjust the Transportation Program, 1974 Streets and Roads Construction Sub-Program, Capital Improvement Budget for the King County Department of Public Works & Transportation, amending Ordinance No. 1859, Section 8, Attachment No. 1.

INTRODUCED AND READ for the first time this 17th day of June, 1974.

PASSED this 8th day of July, 1974.


KING COUNTY COUNCIL
KING COUNTY, WASHINGTON


Chairman

ATTEST:


Clerk of the Council

APPROVED this 16th day of July, 1974.


King County Executive

ORDINANCE NO. 2072

1 AN ORDINANCE establishing a joint Division of
2 Human Services and defining the responsibilities
3 of the Division, and adding new sections to
4 Ordinance No. 1438 and K.C.C. 2.16, as amended.

5 BE IT ORDAINED BY THE COUNCIL OF KING COUNTY:

6 SECTION 1. NEW SECTION. There is hereby added a new section to
7 Ordinance 1438 and K.C.C. 2.16, as amended, to read as follows:

8 There is hereby established a joint Division of Human Services
9 within the Seattle-King County Department of Public Health.

10 SECTION 2. NEW SECTION. There is hereby added a new section to
11 Ordinance 1438 and K.C.C. 2.16, as amended, to read as follows:

12 The Division of Human Services shall include a manager and such
13 staff as are necessary to accomplish its duties. It shall not include
14 the Mental Health, Mental Retardation, and Alcohol Advisory and
15 Administrative Boards or the Seattle-King Drug Commission (hereafter
16 referred to as the Boards) or their direct and exclusive staff.

17 SECTION 3. NEW SECTION. There is hereby added a new section to
18 Ordinance 1438 and K.C.C. 2.16, as amended, to read as follows:

19 The management and administration of the Division of Human Services
20 shall be vested in the director of the Seattle-King County Department
21 of Public Health who shall appoint a manager for the Division.

22 The manager shall be appointed by the director from a list of at
23 least five nominees submitted by a committee composed of the Chairman of
24 each board. If the director does not appoint from the list of nominees,
25 the director may request a new list from the committee. In the event
26 the list is not forthcoming within thirty days following the effective
27 date of this ordinance, or within thirty days following a vacancy of
28 the position, or request for a list, the director shall appoint the
29 manager.

30 SECTION 4. NEW SECTION. There is hereby added a new section to
31 Ordinance 1438 and K.C.C. 2.16, as amended, to read as follows:
32
33

1 The manager is responsible for staffing the division pursuant to
2 career service rules and budgetary constraints of the King County Charter.

3 SECTION 5. NEW SECTION. There is hereby added a new section to
4 Ordinance 1438 and K.C.C. 2.16, as amended, to read as follows:

5 The Division of Human Services, in order to facilitate efficiency
6 and greater uniformity in carrying out administrative and fiscal proced-
7 ures, and to facilitate coordination of program objectives common to
8 the Boards shall:

- 9 1. Coordinate the budgets of the Boards, subject to their
10 approval.
- 11 2. Coordinate the work of the division staff with the staff of
12 each Board.
- 13 3. Consult with the Boards as to their legal obligations.
- 14 4. Assist the Boards in clarifying the financial needs of their
15 agencies.

16 SECTION 6. NEW SECTION. There is hereby added a new section to
17 Ordinance 1438 and K.C.C. 2.16, as amended, to read as follows:

18 No provision of this ordinance shall be interpreted to lessen or
19 diminish the statutory authority and responsibilities of the Boards,

20 No provision of this ordinance shall be construed to limit the
21 power of the Boards to report directly to the County Council or
22 Executive.

1 SECTION 7. NEW SECTION. There is hereby added a new section
2 to Ordinance 1438, and K.C.C. 2.16, as amended, to read as follows:

3 The Director of the Seattle-King County Department of Public
4 Health and each of the Boards shall provide an annual report to the
5 County Council on the progress and effectiveness of the reorganization
6 provided for by this ordinance.


7 INTRODUCED AND READ for the first time this 27th day
8 of May, 19 74.

9 PASSED this 8th day of July, 19 74.

10 KING COUNTY COUNCIL
11 KING COUNTY, WASHINGTON

12 
13 VICE Chairman

14
15 ATTEST:

16
17 
18 Clerk of the Council

19 DEEMED ENACTED WITHOUT
20 COUNTY EXECUTIVE'S SIGNATURE.

21 APPROVED this _____ day DATED: July 18, 19 74.

22 _____
23 King County Executive

2073

ORDINANCE NO. _____

AN ORDINANCE appropriating carryover projects in the Federal Shared Revenue Fund in the amount of \$4,120,883, and amending Ordinance No. 1859, Section 3, as amended.

BE IT ORDAINED BY THE COUNCIL OF KING COUNTY:

SECTION 1. The amount of \$4,120,883 is hereby appropriated to the Federal Shared Revenue Fund for carryover projects authorized in Ordinances Nos. 1431, 1458, 1564, 1647, 1674, 1675, 1757, 1795, and 1810.

SECTION 2. The amount of \$489,000 is hereby appropriated to the Federal Shared Revenue Fund for projects authorized in Ordinance No. 1859.

SECTION 3. Ordinance No. 1859, Section 3, as amended, is hereby amended to read as follows:

Federal Shared Revenue ((~~\$7,123,246~~)) \$11,733,129

INTRODUCED AND READ for the first time this 1st day of

July, 1974.

PASSED this 15th day of July, 1974.

KING COUNTY COUNCIL
KING COUNTY, WASHINGTON

Paul Bader
VICE Chairman

ATTEST:

Dorothy M. Quinn
Clerk of the Council

APPROVED this 18th day of July, 1974.

Paul Pellman
King County Executive

1
2
3
4
5
6
7
8
9
10
11
12
13
14
15
16
17
18
19
20
21
22
23
24
25
26
27
28
29
30
31
32
33

ORDINANCE NO. 2074

AN ORDINANCE making an appropriation of \$3,500 to the Grant Fund for the King County District Court Records Improvement Project, \$3,100 from the Washington State Law and Justice Planning Office and \$400 as a King County cash match, and amending Ordinance No. 1859, Section 3, as amended.

BE IT ORDAINED BY THE COUNCIL OF KING COUNTY:

SECTION 1. The amount of \$3,100 is hereby appropriated to the Grant Fund from the Washington State Law and Justice Planning Office, Grant No. 1419, for the King County District Court Records Improvement Project, County File No. 424/64.

SECTION 2. The amount of \$400 is hereby appropriated to the Grant Fund from the King County District Courts' Current Expense Fund as a cash match for the King County District Court Records Improvement Project, County File No. 424/64.

SECTION 3. Ordinance No. 1859, Section 3, as amended, is hereby amended to read as follows:

Grants ((~~\$5,901,213~~)) \$5,904,713

SECTION 4. The District Court Administrator shall report back to the Budget and Long Range Planning Committee of the County Council prior to the end of 1974 concerning the success or failure of the project.

INTRODUCED AND READ for the first time this 1st day of July, 1974.

PASSED this 15th day of July, 1974.

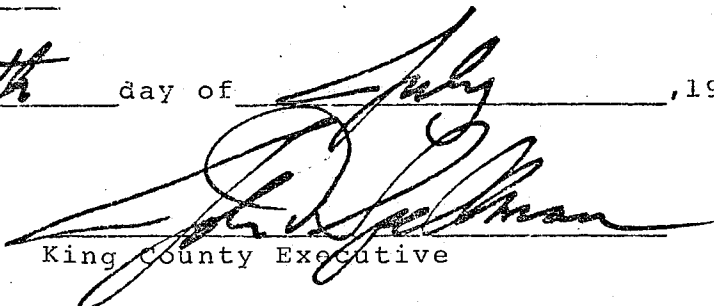
KING COUNTY COUNCIL
KING COUNTY, WASHINGTON


VICE Chairman

ATTEST:


Clerk of the Council

APPROVED this 18th day of July, 1974.


King County Executive

ORDINANCE NO. 2075

1
2
3
4
5
6
7
8
9
10
11
12
13
14
15
16
17
18
19
20
21
22
23
24
25
26
27
28
29
30
31
32
33

AN ORDINANCE making an appropriation of \$80,000 to the Grant Fund from the United States Department of Agriculture for the Summer Sack Lunch Program and amending Ordinance No. 1859, Section 3, as amended.

BE IT ORDAINED BY THE COUNCIL OF KING COUNTY:

SECTION 1. The amount of \$80,000 is hereby appropriated to the Grant Fund from the United States Department of Agriculture for the Summer Sack Lunch Program, County File No. 416/84.

SECTION 2. Ordinance No. 1859, Section 3, as amended, is hereby amended to read as follows:


Grants ((~~\$7,241,192~~)) \$7,321,192

INTRODUCED AND READ for the first time this 1st day of

July, 1974.

PASSED this 15th day of July, 1974.


KING COUNTY COUNCIL
KING COUNTY, WASHINGTON


VICE Chairman

ATTEST:


Clerk of the Council

APPROVED this 18th day of July, 1974.


King County Executive

Introduced by: PAUL BENDER

NO. 74-552

2076

ORDINANCE NO. _____

AN ORDINANCE recognizing unanticipated revenue of \$551,926 from the City of Seattle pursuant to the Detentions Consolidation Agreement between King County and the City of Seattle, granting a supplemental appropriation of the same amount to the Detention Division, Department of Rehabilitative Services, amending Ordinance No. 1859, Section 2, as amended.

BE IT ORDAINED BY THE COUNCIL OF KING COUNTY:

SECTION 1. The County Council hereby acknowledges an unanticipated revenue in the amount of \$551,926 from the City of Seattle as set forth in the Detentions Consolidation Agreement between King County and the City of Seattle.

SECTION 2. A supplemental appropriation in the amount of \$551,926, as specified in Section 1, herein, is hereby appropriated to the Detention Division, Department of Rehabilitative Services.

SECTION 3. Ordinance No. 1859, Section 2, as amended, is hereby amended to read as follows:

Detention ((~~\$1,758,292~~)) \$2,310,218

INTRODUCED AND READ for the first time this 24th day of June, 1974.

PASSED this 15th day of July, 1974.

KING COUNTY COUNCIL
KING COUNTY, WASHINGTON

Paul Bender
Vice Chairman

ATTEST:

Jessie M. Owen
Clerk of the Council,

APPROVED this 18th day of July, 1974.

Paul Salzman
King County Executive

1
2
3
4
5
6
7
8
9
10
11
12
13
14
15
16
17
18
19
20
21
22
23
24
25
26
27
28
29
30
31
32
33

2077 74-543

ORDINANCE NO. _____

1
2
3
4
5
6
7
8
9
10
11
12
13
14
15
16
17
18
19
20
21
22
23
24
25
26
27
28
29
30
31
32
33

AN ORDINANCE prohibiting parking on Greenwood Avenue North during the hours between 7:30 A.M. and 4:30 P.M., Monday through Friday, with the exception of public holidays, and amending Ordinance 1100, Schedule 15.

BE IT ORDAINED BY THE COUNCIL OF KING COUNTY:

SECTION 1. The King County Traffic Code, Ordinance 1100, Schedule 15, which prohibits parking during specified hours along county roads, as authorized by RCW 46.61.570, is amended to add the following location:


GREENWOOD AVENUE NORTH, both sides between North 160th Street and a point approximately 660 feet south of North 160th Street; parking is prohibited during the hours between 7:30 A.M. and 4:30 P.M., Monday through Friday, with the exception of public holidays.

SECTION 2. Signs to evidence the above described restriction shall be installed by the proper authority.

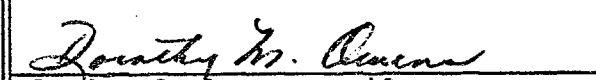
INTRODUCED AND READ for the first time this 24th day of June, 1974.

PASSED by the King County Council at a regular meeting thereof on the 15th day of July, 1974.


KING COUNTY COUNCIL
KING COUNTY, WASHINGTON


VICE Chairman

ATTEST:


Clerk of the Council
King County Council

APPROVED this 18th day of July, 1974.


King County Executive

Introduced by:

ORDINANCE NO. 2078 ~~74-544~~
NO. _____

AN ORDINANCE prohibiting parking on South 152nd Street during the hours between 8:00 A.M. and 5:30 P.M., Monday through Friday with the exception of public holidays, and amending Ordinance 1100, Schedule 15.

BE IT ORDAINED BY THE COUNCIL OF KING COUNTY:

SECTION 1. The King County Traffic Code, Ordinance 1100, Schedule 15, which prohibits parking during specified hours along county roads, as authorized by RCW 46.61.570, is amended to add the following location:


SOUTH 152ND STREET, north side between a point 650 feet west of the centerline of 4th Avenue South and a point 720 feet east of the centerline of 4th Avenue South; parking is prohibited during the hours between 8:00 A.M. and 5:30 P.M., Monday through Friday, with the exception of public holidays.

SECTION 2. Signs to evidence the above described restriction shall be installed by the proper authority.

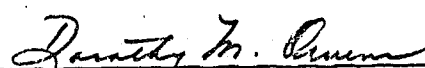
INTRODUCED AND READ for the first time this 24th day of June, 1974.

PASSED by the King County Council at a regular meeting thereof on the 15th day of July, 1974.


KING COUNTY COUNCIL
KING COUNTY, WASHINGTON


VICE Chairman

ATTEST:


Clerk of the Council
King County Council

APPROVED this 18th day of July, 1974.


King County Executive

DAVE MOONEY
104-545

ORDINANCE NO. 2079

AN ORDINANCE limiting parking time to a thirty minutes duration on South 152nd Street, Monday through Friday with the exception of public holidays, and amending Ordinance 1100, Schedule 17.

BE IT ORDAINED BY THE COUNCIL OF KING COUNTY:

SECTION 1. The King County Traffic Code, Ordinance 1100, Schedule 17, which limits parking time along county roads, as authorized by RCW 46.61.570, is amended to add the following location:


SOUTH 152ND STREET, south side between a point 480 feet west of the centerline of 4th Avenue South and the centerline of 4th Avenue; parking is limited to a thirty minutes duration, Monday through Friday, with the exception of public holidays.

SECTION 2. Signs to evidence the above described restriction shall be installed by the proper authority.

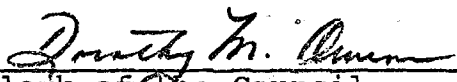
INTRODUCED AND READ for the first time this 24th day of June, 1974.

PASSED by the King County Council at a regular meeting thereof on the 15th day of July, 1974.


KING COUNTY COUNCIL
KING COUNTY, WASHINGTON


VICE Chairman

ATTEST:


Clerk of the Council
King County Council

APPROVED this 18th day of July, 1974.


King County Executive

ORDINANCE NO. _____

AN ORDINANCE restricting parking to freight curb loading only on South 152nd Street during the hours between 8:00 A.M. and 5:00 P.M., Monday through Friday with the exception of public holidays, and amending Ordinance 1100, Schedule 20.

BE IT ORDAINED BY THE COUNCIL OF KING COUNTY:

SECTION 1. The King County Traffic Code, Ordinance 1100, Schedule 20, which restricts parking to freight curb loading only during specified hours along county roads, as authorized by RCW 46.61.570, is amended to add the following location:

SOUTH 152ND STREET, south side between a point 40 feet east of the centerline of 4th Avenue South and a point 250 feet east of the centerline of 4th Avenue South; parking is restricted during the hours between 8:00 A.M. and 5:00 P.M., Monday through Friday, with the exception of public holidays.

SECTION 2. Signs to evidence the above described restriction shall be installed by the proper authority.

INTRODUCED AND READ for the first time this 24th day of June, 1974.

PASSED by the King County Council at a regular meeting thereof on the 15th day of July, 1974.

KING COUNTY COUNCIL
KING COUNTY, WASHINGTON

Paul Bauer
Chairman
VICE

ATTEST:

Jessie M. Owen
Clerk of the Council
King County Council

APPROVED this 18th day of July, 1974.

Don D. Palmer
King County Executive

ORDINANCE NO. 2081

AN ORDINANCE relating to changes in naming or numbering of streets and standardizing spelling or terminology; and amending Resolution 16622 as amended.

BE IT ORDAINED BY THE COUNCIL OF KING COUNTY:

SECTION 1. NEW SECTION. The following street name changes and/or street numbering changes are hereby adopted, amending Resolution 16622 as amended:

Presently known as		Be designated
	<u>Sec 17, T 21 N, R 4 EWM</u>	
9 Ave SE	in Century City #1	9 Ave S
10 Ave SE	" " " "	10 Ave S
10 Pl SE	" " " "	10 Pl S
	<u>Sec 1, T 20 N, R 6 EWM</u>	
Co Rd #965	dia por in W $\frac{1}{2}$ -NE $\frac{1}{4}$ GL #3 connecting S. R. #169 & Enumclaw-Franklin Rd	SE 385 St
	<u>Sec 16, T 22 N, R 6 EWM</u>	
Witte Rd or 220 Ave SE	N & S C/L S $\frac{1}{2}$ -S $\frac{1}{2}$ -S $\frac{1}{2}$	Witte Rd SE
	<u>Sec 21, T 22 N, R 6 EWM</u>	
Witte Rd or 220 Ave SE	N & S C/L N-3/4 of sec	Witte Rd SE
	<u>Sec 25, T 24 N, R 6 EWM</u>	
E & W road	frontage road lyg S of and adj Int #90 from 270 Ave SE th Wly to Issaquah City Limit	SE 79 St
High Point Rd & Ext	from approx N & S C/L of SW $\frac{1}{4}$ -SE $\frac{1}{4}$ th generally Ely along N side of Int #90 thru Sec 25-24-6, 30-24-7, 29-24-7 to E $\frac{1}{4}$ cor of Sec 32-24-7	SE High Point Way
Marginal St	S lots 66-72 High Pt Unrec	SE 80 St
	<u>Sec 6, T 26 N, R 6 EWM</u>	
Old Woodinville-Duvall Rd or NE 185 St	por of road #537 S ln of SW $\frac{1}{4}$ -SW $\frac{1}{4}$ -SW $\frac{1}{4}$	NE Woodinville-Duvall Pl
	<u>Sec 7, T 26 N, R 6 EWM</u>	
Old Woodinville-Duvall Rd or NE 185 St	por of road #537 on N ln of NW $\frac{1}{4}$ -NW $\frac{1}{4}$ -NW $\frac{1}{4}$ th SEly to intscn with Woodinville-Duvall Rd in NW $\frac{1}{4}$ -NE $\frac{1}{4}$ -NW $\frac{1}{4}$	NE Woodinville-Duvall Pl

	Presently known as	Be designated
1	<u>Sec 2, T 23 N, R 7 EWM</u>	
2	road N ln of sec	SE 96 St
3	<u>Sec 3, T 23 N, R 7 EWM</u>	
4	dia road in S $\frac{1}{2}$ -SE $\frac{1}{4}$ -SW $\frac{1}{4}$ -SW $\frac{1}{4}$	SE 111 Pl
5	road in W $\frac{1}{2}$ -SW $\frac{1}{4}$ -SW $\frac{1}{4}$	325 Ave SE
6	road approx on E & W C/L E $\frac{1}{2}$ -W $\frac{1}{2}$ -W $\frac{1}{2}$ -SW $\frac{1}{4}$	SE 108 St
7	Co Rd #399 por from intscn with Co Rd #1239 near	
8	$\frac{1}{4}$ cor Secs 4 & 3 th Sely to intscn with	
9	SE 108 St ast E & W C/L E $\frac{1}{2}$ -W $\frac{1}{2}$ -W $\frac{1}{2}$ SW $\frac{1}{4}$	324 Pl SE
10	Lovegrin Mill Rd or	
11	Upper Raging River Rd or	
12	Upper Preston Rd or	
13	Old Haglund Rd Co Rd #1239	Upper Preston Rd SE
14	<u>Sec 4, T 23 N, R 7 EWM</u>	
15	Lovegrin Mill Rd or	
16	Upper Raging River Rd or	
17	Upper Preston Rd Co Rd #682 & por #399 to	
18	intscn with Co Rd #1239	
19	near E $\frac{1}{4}$ cor	Upper Preston Rd SE
20	por of Co Rd #399 from	
21	intscn with #1239 near E $\frac{1}{4}$	
22	cor th Sely to intscn with	
23	SE 108 St in Sec 3	324 Pl SE
24	<u>Sec 10, T 23 N, R 7 EWM</u>	
25	Lovegrin Mill Rd or	
26	Upper Raging River Rd or	
27	Upper Preston Rd or	
28	Ole Haglund Rd Ext to Raging River in	
29	private road NW $\frac{1}{4}$ -SW $\frac{1}{4}$ -SE $\frac{1}{4}$	Upper Preston Rd SE
30	approx E & W C/L W $\frac{1}{2}$ -SE $\frac{1}{4}$	SE 124 St
31	<u>Sec 4, T 24 N, R 7 EWM</u>	
32	312 Ave SE N & S C/L SW $\frac{1}{4}$	W Snoq River Rd SE
33	Pleasant Hill Rd SE	W Snoq River Rd SE
34	<u>Sec 8, T 24 N, R 7 EWM</u>	
35	Issaquah-Fall City Rd or	
36	SE 40 St approx S ln W $\frac{1}{2}$	
37	of sec	SE Issaquah-Fall City Rd
38	S ln E $\frac{1}{2}$ of sec	SE 40 St
39	SE 32 St or	
40	Co Rd #344 in S $\frac{1}{2}$ -S $\frac{1}{2}$ -NE $\frac{1}{4}$	SE 31 St
41	<u>Sec 12, T 24 N, R 7 EWM</u>	
42	private road E & W C/L N $\frac{1}{2}$ B 1-2, Fall City Orch Trs	SE 25 St
43	private road E & W C/L S $\frac{1}{2}$ B 1, " " " "	SE 27 St
44	private road N & S C/L E $\frac{1}{2}$ B 1, " " " "	367 Ave SE
45	private road N & S rd in L 3&6 B 2, " " " "	359 Ave SE
46	private road E & W rd in L 5&6 B 2, " " " "	SE 27 Pl

Presently known as

Be designated

1		<u>Sec 13, T 24 N, R 7 EWM</u>	
2	E. W. Jackson Rd or	E & W C/L SW $\frac{1}{4}$ from intscn with	
3	Spring Glen Rd	Fall City-Snoqualmie Rd th Ely	SE 46 St
4		<u>Sec 15, T 24 N, R 7 EWM</u>	
5	Taylor St or	in Fall City to be only	Preston-Fall City Rd SE
6	339 Pl SE	" " " " " "	SE Redmond-Fall City Rd
7	River St or	in W $\frac{1}{2}$ of sec	SE Issaquah-Fall City Rd
8	SE 42 Pl	in W $\frac{1}{2}$ of E $\frac{1}{2}$ of sec	SE 46 St
9	Issaquah-Fall City Rd or	Co Rd #1008,	334 Ave SE
10	SE 46 St	por in S $\frac{1}{2}$ -SW $\frac{1}{4}$ -SE $\frac{1}{4}$	
11		<u>Sec 16, T 24 N, R 7 EWM</u>	
12	Orin Baxter Rd	E & W center ln of sec	SE 44 St
13		<u>Sec 17, T 24 N, R 7 EWM</u>	
14	Issaquah-Fall City Rd or	approx N ln W $\frac{1}{2}$ of sec	SE Issaquah-Fall City Rd
15	SE 40 St	N ln E $\frac{1}{2}$ of sec	SE 40 St
16		<u>Sec 19, T 24 N, R 7 EWM</u>	
17	High Pt Refuse Site Access Rd	N & S por in	280 Dr SE
18		S $\frac{1}{2}$ -SE $\frac{1}{4}$ -SW $\frac{1}{4}$ -SW $\frac{1}{4}$ th Sly in Sec 30	
19		<u>Sec 22, T 24 N, R 7 EWM</u>	
20	328 Ave SE	dia por in NE $\frac{1}{4}$ -NW $\frac{1}{4}$	328 Way SE
21		<u>Sec 24, T 24 N, R 7 EWM</u>	
22	road	approx E ln NE $\frac{1}{4}$	372 Ave SE
23		<u>Sec 26, T 24 N, R 7 EWM</u>	
24	Co Rd #186	S ln of sec	SE 80 St
25	Lk Alice Dr or	NE lots 26-47 Lk Alice Beach	Lk Alice Rd SE
26	SE 73 Pl	SE lots 48-74 " " "	Lk Alice Rd SE
27	Lk Alice Dr or		
28	SE 78 Pl		
29		<u>Sec 27, T 24 N, R 7 EWM</u>	
30	Lk Alice Dr or	N lots 18-25 Lk Alice Beach	Lk Alice Rd SE
31	SE 73 Pl	por on S ln of sec	SE 80 St
32	Co Rd #186	W of lots 5-17 Lk Alice Beach	337 Pl SE
33	Lk Alice Dr or		
34	338 Pl SE		

	Presently known as	Be designated
1	<u>Sec 29, T 24 N, R 7 EWM</u>	
2	High Pt Rd & Ext from approx N & S C/L of SW $\frac{1}{4}$ -SE $\frac{1}{4}$	
3	Sec 25-24-6 th generally Ely alg N side of Int #90 thru Sec 30-24-7, 29-24-7, to E $\frac{1}{4}$ cor of Sec 32-24-7	SE High Pt Way
4	High Point-Preston Rd South of Int #90 in S $\frac{1}{2}$ -SW $\frac{1}{4}$	SE Preston Way
5	<u>Sec 30, T 24 N, R 7 EWM</u>	
6	High Pt Rd & Ext from approx N & S C/L of SW $\frac{1}{4}$ -SE $\frac{1}{4}$	
7	Sec 25-24-6 th generally Ely alg N side of Int #90 thru Sec 30-24-7, 29-24-7, to E $\frac{1}{4}$ cor of Sec 32-24-7	SE High Pt Way
8	High Point-Preston Rd S of Int #90 in S $\frac{1}{2}$ -SE $\frac{1}{4}$	SE Preston Way
9	High Pt Refuse Site Access Rd	280 Dr SE
10	<u>Sec 32, T 24 N, R 7 EWM</u>	
11	High Pt Rd & Ext from approx N & S C/L of SW $\frac{1}{4}$ -SE $\frac{1}{4}$ Sec 25-24-6 th generally	
12	Ely alg N side of Int #90 thru Sec 30-24-7, 29-24-7, to E $\frac{1}{4}$ cor of Sec 32-24-7	SE High Pt Way
13	High Point-Preston Rd W of & adj Int #90 in W $\frac{1}{2}$ -W $\frac{1}{2}$ -NW $\frac{1}{4}$ -NE $\frac{1}{4}$	SE Preston Way
14	<u>Sec 33, T 24 N, R 7 EWM</u>	
15	Lovegrin Mill Rd or	
16	Upper Preston Rd or	
17	312 Ave SE approx N & S C/L N $\frac{1}{2}$ -SW $\frac{1}{4}$ (portion N of Int #90)	312 Ave SE
18	Lovegrin Mill Rd or	
19	Upper Raging River Rd or Upper Preston Rd por under Int #90 th cont Sly into Sec 4-23-7	Upper Preston Rd SE
20	<u>Sec 34, T 24 N, R 7 EWM</u>	
21	Co Rd #186 por on N ln of sec	SE 80 St
22	<u>Sec 35, T 24 N, R 7 EWM</u>	
23	Co Rd #186 N ln of sec	SE 80 St
24	road S ln of sec	SE 96 St
24	Lk Alice Rd Ext in NW $\frac{1}{4}$	Lk Alice Rd SE
25	<u>Sec 20, T 25 N, R 7 EWM</u>	
26	Pleasant Hill Rd	W Snoq River Rd NE
27	<u>Sec 21, T 25 N, R 7 EWM</u>	
28	McDermott Rd or	
29	Langlois Rd S ln SE $\frac{1}{4}$ -SE $\frac{1}{4}$	NE 24 St
30	<u>Sec 22, T 25 N, R 7 EWM</u>	
31	Langlois Rd or NE 24 St approx S ln of sec	NE 24 St
32		

Presently known as

Be designated

1		<u>Sec 23, T 25 N, R 7 EWM</u>	
2	Langlois Lk Rd	E & W por approx S ln SW $\frac{1}{4}$ -SW $\frac{1}{4}$ -SW $\frac{1}{4}$	NE 24 St
3	Langlois Lk Rd	N & S por in SW $\frac{1}{4}$ and N & S & dia por in NW $\frac{1}{4}$	Lk Langlois Rd NE
4		<u>Sec 26, T 25 N, R 7 EWM</u>	
5	Langlois Rd	E & W por approx N ln NW $\frac{1}{4}$ -NW $\frac{1}{4}$ -NW $\frac{1}{4}$	NE 24 St
6		<u>Sec 27, T 25 N, R 7 EWM</u>	
7	Langlois Rd or NE 24 St	approx N ln of sec	NE 24 St
8		<u>Sec 28, T 25 N, R 7 EWM</u>	
9	road	E & W rd in NE $\frac{1}{4}$ -SE $\frac{1}{4}$ -SE $\frac{1}{4}$	NE 11 St
10	McDermott Rd or Langlois Rd	N ln NE $\frac{1}{4}$ -NE $\frac{1}{4}$	NE 24 St
11	road	dia por Co Rd #249 from NE 11 St th NELY to E ln of sec	324 Way NE
12	road	dia por Co Rd #249 from E $\frac{1}{4}$ cor th NWly to intscn with Fall City-Carnation Rd NE	324 Way NE
13	road	all in SE $\frac{1}{4}$ -NE $\frac{1}{4}$ por Co Rd #249 on E ln sec	324 Ave NE
14		<u>Sec 29, T 25 N, R 7 EWM</u>	
15	Pleasant Hill Rd or		
16	302 Ave NE or 304 Ave NE		W Snoq River Rd NE
17		<u>Sec 32, T 25 N, R 7 EWM</u>	
18	Pleasant Hill Rd or		
19	308 Ave SE or 303 Ave NE or		
20	Main St	por S of Main St E & W por por N of Main St	W Snoq River Rd SE E Main St W Snoq River Rd NE
21			
22		<u>Sec 33, T 25 N, R 7 EWM</u>	
23	Pleasant Hill Rd or 308 Ave SE	W ln SW $\frac{1}{4}$	W Snoq River Rd SE
24		<u>Sec 6, T 26 N, R 7 EWM</u>	
25	McGee Rd or		
26	286 Ave NE	Co Rd #68 approx N & S C/L E $\frac{1}{2}$ of sec	288 Ave NE
27		<u>Sec 19, T 24 N, R 8 EWM</u>	
28	road	approx W ln N 3/4-W $\frac{1}{2}$ -NW $\frac{1}{4}$	372 Ave SE
29	Co Rd #61	from intscn 372 Ave SE & SE Fish Hatchery Rd in SE $\frac{1}{4}$ -SE $\frac{1}{4}$ -NE $\frac{1}{4}$ Sec 24-24-7 th Ely & SEly thru NW $\frac{1}{4}$ -SW $\frac{1}{4}$ Sec 19-24-8	SE Fish Hatchery Rd
30			
31			
32			

Presently known as

Be designated

STATE ROADS

1
2
3
4
5
6
7
8
9
10
11
12
13
14
15
16
17
18
19
20
21
22
23
24
25
26
27
28
29
30
31
32

Fall City-Duvall Rd

from Snoqualmie River at
Preston to Main St (Ext)
Fall City-Carnation Rd SE
from Main St (Ext)

Redmond-Fall City Rd

to Carnation Fall City-Carnation Rd NE
from Carnation
to Duvall Carnation-Duvall Rd NE
from Redmond City Limit
to NE Tolt Hill Rd
NE Redmond-Fall City Rd
from NE Tolt Hill Rd
to Main St (Ext) Redmond-Fall City Rd NE
from Main St (Ext)
to 292 Ave SE Redmond-Fall City Rd SE
from 292 Ave SE to
intscn with
Preston-Fall City Rd SE
SE Redmond-Fall City Rd


INTRODUCED AND READ for the first time this 1st day

of July, 1974.

PASSED at a regular meeting of the King County Council

this 15th day of July, 1974.

KING COUNTY COUNCIL
KING COUNTY, WASHINGTON

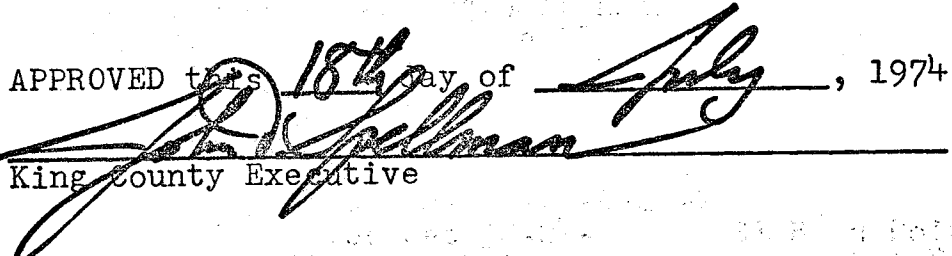


VICE Chairman

ATTEST:

Dorothy M. Quinn
Clerk of the Council

APPROVED this 18th day of July, 1974



King County Executive

AN ORDINANCE authorizing condemnation of property for Avondale Road Extension #2 (SR520 - Avondale Road) R/W 1980.....CONDEMNATION

WHEREAS, the King County Council on November 30, 1973, by Ordinance No. 1859, did adopt the 1974 Annual Budget for King County, and did provide there-in for the Capital Budget and Program, which included a Transportation Program, and.

WHEREAS, the King County Transportation Program provides for the County Road System Development and Improvement Program coordinating the kind of road with other elements of the larger transportation system, abutting land uses and business, industry, government and residential processes, and

WHEREAS, the Capital Budget and Program provides for the acquisition and construction of Avondale Road Extension #2 (SR 520-Avondale Road), and

WHEREAS, in order to acquire the property and property rights required to lay out and construct Avondale Road Extension #2 (SR 520-Avondale Road), it is necessary for King County to condemn certain lands and property rights and rights in property for road purposes as hereinafter more particularly set forth, and

WHEREAS, the King County Council finds that the public health, safety, necessity and convenience demand that Avondale Road Extension #2 (SR 520-Avondale Road) be constructed within King County in accordance with the Capital Budget and Program, and that certain properties, property rights and rights in property be condemned, appropriated, taken and damaged for the construction of said road, as provided in this ordinance,

THEREFORE, BE IT ORDAINED BY THE COUNCIL OF KING COUNTY:

SECTION I

The King County Council has deemed it necessary and in the best interest of the citizens of King County that the lands hereinafter described, and other property rights and/or rights in property be condemned, appropriated, taken and damaged for the purpose of constructing Avondale Road Extension #2 (SR 520-Avondale Road), subject to the making or paying of just compensation to the owners thereof in the manner provided by law.

PARCEL 1-5404

That portion of the following described parcel of land:

That portion of the S.E. 1/4 of Section 1, Township 25 North, Range 5 East, W.M., described as follows:

1 Beginning at the East quarter corner of said Section 1; Thence N. 1°11'40" W.
 2 along the E. line thereof 102.37 feet to the intersection with the centerline
 3 of the Robert Main County Road; Thence S. 38°21'20" W. along said centerline
 4 1899.5 ft. to the true point of beginning of this description; Thence S. 38°21'20"
 5 West 60 ft; Thence N. 51°38'40" W. 405.90 ft; Thence N. 38°21'20" E. 60 ft;
 6 Thence S. 51°38'40" E. 405.90 ft. to the true point of beginning, EXCEPT that
 7 portion lying within the Robert Main County Rd., included within a strip of
 8 land 100 ft. in width having 50 ft. on each side of the following described
 9 centerline: Beginning at Engrs. Sta. 694+63.03 P.C. on the Avondale Rd. Extn.
 10 as surveyed by King County Rd. Survey No. 12-25-5-4; Thence along the Arc of a
 11 curve to the right having a radius of 1,000 ft. a distance of 788.60 ft; Thence
 12 N. 40°52'15" E. a distance of 160 ft. to Engrs. Sta. 704+82.63 more or less.
 13 Containing 1200 Sq. Ft. or .028 Acres more or less.

14 SECTION 2. The King County Council determines that condemnation proceed-
 15 ings are hereby authorized to acquire property and property rights and/or rights
 16 in property together with the right to construct and maintain slopes for cuts
 17 and fills on certain abutting property described herein, for the purposes of
 18 the subject road improvement.

19 SECTION 3. The attorneys for King County are hereby authorized and directed
 20 to begin and prosecute the proceedings provided by law to condemn, take and
 21 appropriate the land and other property and property rights necessary to carry
 22 out the provisions of this ordinance.

23 INTRODUCED AND READ for the first time this 1st day of July, 1974.


24 PASSED at a regular meeting of the King County Council this 15th day of

25 July, 1974.


KING COUNTY COUNCIL
 KING COUNTY, WASHINGTON


 VICE Chairman

27 ATTEST:

28 
 29 Clerk of the Council

30 APPROVED this 18th day of July, 1974

31 
 32 JOHN D. SPELLMAN, County Executive
 33

2083

ORDINANCE NO. _____

AN ORDINANCE related to Boeing Field International, King County Airport, Seattle, Washington; changing the name to King County International Airport; repealing Resolution No. 2862 and Resolution No. 33683.

PREAMBLE:

Confusion has been continuous as to the ownership and operation of King County Airport since its name of "Boeing Field" in 1928 and "Boeing Field International, King County Airport, Seattle, Washington", in 1967. Because the official name is so long and indicates two entities--The Boeing Company and King County--it is cumbersome and confusing in its listing in various manuals, government publications, flight maps, etc. Therefore, it is deemed necessary and appropriate to shorten the name and also have the name indicate the airport's actual owner and operator.

BE IT ORDAINED BY THE COUNCIL OF KING COUNTY:

SECTION 1. Resolutions 2862 and 33683 are hereby repealed.


SECTION 2. Boeing Field International, King County Airport, Seattle, Washington, is hereby named King County International Airport.

SECTION 3. The name Boeing Field may be used as a subscript in the official airport name for a transition period of two years commencing on the effective date of this Ordinance.

INTRODUCED AND READ for the first time this 1st day of July, 1974.

PASSED this 15th day of July, 1974.

KING COUNTY COUNCIL
KING COUNTY, WASHINGTON


VICE Chairman

ATTEST:


Clerk of the Council

DEEMED ENACTED WITHOUT
COUNTY EXECUTIVE'S SIGNATURE

APPROVED this _____ day DATED: July 25, 1974.

King County Executive

2084

ORDINANCE NO. _____

AN ORDINANCE appropriating funds in the amount of \$91,192 for the Clear Zone property acquisition, Security Gates, Smokestack Lowering and Power Pole Removal projects; revising the 1974 Boeing Field International Capital Improvement Sub-Program Budget and amending Ordinance No. 1859, Sections 7 and 8, Attachment No. 1, as amended.

BE IT ORDAINED BY THE COUNCIL OF KING COUNTY:

SECTION 1. There is hereby approved and adopted an appropriation in the amount of \$91,192 to the King County Airport Construction Fund for the Clear Zone property acquisition, Security Gates, Smokestack Lowering and Power Pole Removal projects.

SECTION 2. Ordinance No. 1859, Section 7, as amended, is hereby amended to read as follows:

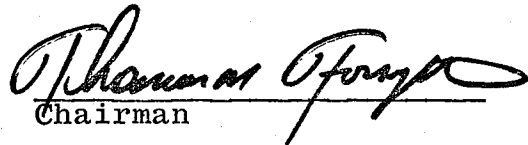
Airport Construction (~~(\$343,667)~~) \$434,859

SECTION 3. The project descriptions attached hereto are adopted to amend and revise the 1974 Boeing Field International Capital Improvement Sub-Program Budget; amending Ordinance No. 1859 Section 8, Attachment No. 1, as amended.

INTRODUCED AND READ for the first time this 24th day of June, 1974.

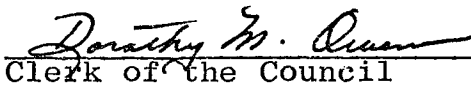
PASSED this 22nd day of July, 1974.

KING COUNTY COUNCIL
KING COUNTY, WASHINGTON



Chairman

ATTEST:

THOMAS M. FORSYTHE


Clerk of the Council

APPROVED this 30th day of July, 1974.


King County Executive

ORDINANCE NO. _____

1 AN ORDINANCE clarifying the definition of
2 "Pet Shop" and amending Ordinance 1396, Section 3
3 and K.C.C. 11.04.020.

4 BE IT ORDAINED BY THE COUNCIL OF KING COUNTY:

5 SECTION 1. Ordinance 1396, Section 3 and K.C.C. 11.04.020
6 are amended to read as follows:

7 In construing the provisions of this ordinance, except where
8 otherwise plainly declared or clearly apparent from the context,
9 words used herein shall be given their common and ordinary meaning;
10 in addition, the following definitions shall apply:

11 (1) "Abatement" means the termination of any violation by
12 reasonable and lawful means determined by the Director of the
13 Animal Control Authority in order that a person or a person
14 presumed to be the owner shall comply with this ordinance.

15 (2) "Animal" means any living creature except man.

16 (3) "Animal Control Authority" means the County Animal
17 Control Division, Department of General Services, acting alone or
18 in concert with other municipalities for enforcement of the
19 animal control laws of the County and State and the shelter and
20 welfare of animals.

21 (4) "Animal Control Officer" means any individual employed,
22 contracted or appointed by the Animal Control Authority for the
23 purpose of aiding in the enforcement of this ordinance or any
24 other law or ordinance relating to the licensing of animals,
25 control of animals, or seizure and impoundment of animals, and
26 includes any state or municipal peace officer, sheriff, constable,
27 or other employee whose duties in whole or in part include
28 assignments which involve the seizure and taking into custody of
29 any animal.

30 (5) "Domesticated Animal" means those domestic beasts as
31 any dog, cat, rabbit, horse, mule, ass, bovine animal, lamb, goat,
32 sheep or hog, or other animal made to be domestic.

33 (6) "Euthanasia" means the humane destruction of an animal;
accomplished by a method that involves instantaneous unconscious-

1 ness and immediate death, or by a method that causes painless
2 loss of consciousness, and death during such loss of conscious-
3 ness.

4 (7) "Grooming Parlor" means any place or establishment,
5 public or private, where animals are bathed, clipped or combed
6 for a consideration, for the purpose of enhancing their aesthetic
7 value.

8 (8) "Hobby Kennel" means a non-commercial kennel at, or
9 adjoining a private residence where four or more adult animals
10 are bred and/or kept for hunting, training, and exhibition for
11 organized shows, field, working and/or obedience trials or for
12 enjoyment of the species.

13 (9) "Kennel" means a place where four or more adult dogs
14 or cats or any combination thereof are kept, whether by owners
15 of the dogs and cats or by persons providing facilities and care
16 whether or not for compensation, but not including a small animal
17 hospital or clinic or pet shop. An adult dog or cat is one of
18 either sex, altered or unaltered, that has reached the age of
19 four months.

20 (10) "Livestock" means horses, bovine animals, sheep, goats
21 swine, reindeer, donkeys and mules.

22 (11) "Owner" means any person having an interest in or right
23 of possession to an animal or any person having control, custody,
24 or possession of an animal, or by reason of the animal being seen
25 residing consistently at a location, shall be presumed to be the
26 owner.

27 (12) "Packs of Dogs" shall consist of a group of three or
28 more dogs running upon either public or private property not
29 that of its owner in a state in which either its control or
30 ownership is in doubt or cannot readily be ascertained, and when
31 such dogs are not restrained or controlled.

32 (13) "Person" means any individual, partnership, firm,
33 joint stock company, corporation, association, trust, estate or

1 other legal entity.

2 (14) "Pet Shop means a person or establishment that,
3 acquires animals bred by others (and/or-supplies) whether as
4 owner, agent, or on consignment, sells, offers to sell such
5 animals (and/or-supplies) to the public: PROVIDED, THAT said
6 person or establishment derives more than twenty (20) percent
7 of gross income from sales of such animals.

8 (15) "Running at Large" means to be off the premises of the
9 owner and not under the control of the owner or competent person
10 authorized by the owner, either by leash or other means.

11 (16) "Shelter" means a facility which is used to house or
12 contain stray, homeless, abandoned or unwanted animals and which
13 is owned, operated or maintained by a public body, and estab-
14 lished humane society, animal welfare society, society for the
15 prevention of cruelty to animals, or other nonprofit organization
16 devoted to the welfare, protection, and humane treatment of
17 animals.

18 (17) "Under control" means the animal is under voice and/or
19 signal control so as to be thereby restrained from approaching
20 any bystander or other animal and from causing or being the
21 cause of physical property damage when off of a leash or off the
22 premises of the owner.

1 (18) "Vicious" means the propensity to do any act that
2 might endanger the safety of any person, animal, or property of
3 another, including, but not limited to a disposition to mischief
4 or fierceness as might occasionally lead to attack on human
5 beings without provocation, whether in play or outbreak of
6 untrained nature.

7 INTRODUCED AND READ for the first time this 17th day of
8 June, 1974.

9 PASSED this 22nd day of July, 1974.

10 KING COUNTY COUNCIL
11 KING COUNTY, WASHINGTON


12
13 
14 Chairman

15 THOMAS M. FORSYTHE

16 ATTEST:

17 
18 Clerk, King County Council

19 APPROVED this 30th day of July, 1974.

20
21 
22 King County Executive

ORDINANCE NO. _____

1
2
3
4
5
6
7
8
9
10
11
12
13
14
15
16
17
18
19
20
21
22
23
24
25
26
27
28
29
30
31
32
33

AN ORDINANCE prohibiting motor powered watercraft on Lake Leota and adding new section to K.C.C. 12.44.

BE IT ORDAINED BY THE COUNCIL OF KING COUNTY:

SECTION 1. NEW SECTION. There is hereby added to K.C.C. 12.44 a new section which reads as follows:


It is unlawful to use or operate any watercraft powered by either internal combustion engines or electric engines on Lake Leota; provided that nothing in this section shall be construed to prevent any public official or construction company from performing authorized duties.

The Department of Public Works is authorized to post and maintain the appropriate signs.

INTRODUCED AND READ for the first time this 17th day of June, 1974.

PASSED this 22nd day of July, 1974.

KING COUNTY COUNCIL
KING COUNTY, WASHINGTON



Chairman

THOMAS M. FORSYTHE

ATTEST:


Clerk of the Council

APPROVED this 30th day of July, 1974.


King County Executive

Introduced by: Bill Reams

74-536

ORDINANCE NO. 2087

AN ORDINANCE declaring it unlawful to leave an unattended child in a vehicle and adding a new section to the King County Traffic Code 46.61.685-1.

BE IT ORDAINED BY THE COUNCIL OF KING COUNTY:

SECTION 1. NEW SECTION. There is hereby added to the King County Traffic Code, a new section, 46.61.685-1 which reads as follows:

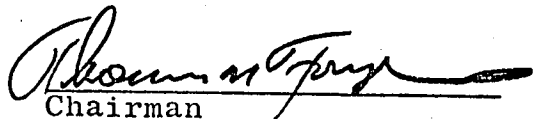
It shall be unlawful for any person while in charge of a vehicle, to stand upon a public highway or in a public place leaving a child under the age of eight years unattended therein; except where another responsible person over twelve years of age has immediate control over such children and is physically present in the vehicle.

Any person violating the provisions of this section shall be guilty of a misdemeanor.

INTRODUCED AND READ for the first time this 24th day of June, 1974.

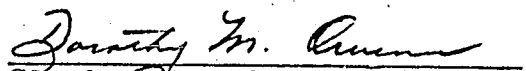
PASSED this 22nd day of July, 1974.

KING COUNTY COUNCIL
KING COUNTY, WASHINGTON



Chairman

THOMAS M. FORSYTHE

ATTEST:


Clerk, King County Council

APPROVED this 30th day of July, 1974.


King County Executive

ORDINANCE NO. _____

AN ORDINANCE establishing the date for an election on the question of annexation to the City of Des Moines of unincorporated territory contiguous thereto.

BE IT ORDAINED BY THE COUNCIL OF KING COUNTY:

SECTION 1. The City of Des Moines by Resolution No. 192 has determined that the best interests and general welfare of the City of Des Moines would be served by the annexation of unincorporated territory contiguous thereto as described herein.

SECTION 2. Said Resolution does satisfy the provisions of RCW 35.13.020 requesting the calling of an election to be held among the qualified voters therein upon the question of annexation.

SECTION 3. The King County Boundary Review Board by its decision dated June 9, 1974 (approved the proposal as submitted) all in accordance with RCW 36.93.100; and further, the time to appeal from such decision has expired.

SECTION 4. A special election shall be held on the 17th day of September, 1974, within the territory of the proposed annexation as herein described for the purpose of submitting to the qualified electors within the said territory the proposition of annexation of said territory to the City of Des Moines.

SECTION 5. The boundaries of the territory proposed for annexation are hereby described as follows:

Beginning at the intersection of the east and west centerline of Section 9, Township 22 North, Range 4 East, W.M., which is also the centerline of South 216th Street and the centerline of State Highway SR 99;

Thence East along the east and west centerline of said Section 9 which is also the centerline of South 216th Street to the West Margin of State Highway SR 5 as shown on Plan PSH-1 (SR 5) Junction SSH-5A to South 178th Street Sheet 1 of 4 approved January 20, 1959;

Thence Southerly along said West Margin to the South line of said Section 9:

1 Thence continuing Southerly along said West Margin and
2 said West Margin extended southerly as shown on Plan
3 PSH No. 1 (SR 5) Pierce County line to Junction SSH-5A
4 (SR 516) sheet 6 of 6 approved July 15, 1958 to the
5 centerline of SR 516, said centerline being also a point
6 on the city limits of Kent;

7 Thence Northwesterly along said centerline and the Kent
8 City limits to the centerline of State Highway SR 99;

9 Thence Northerly along the centerline of State Highway
10 SR 99 to the point of beginning situated in King County,
11 Washington.


12 SECTION 6. Notice of election shall be published as required
13 by law.

14 INTRODUCED AND READ for the first time this 15th day of

15 July, 1974.

16 PASSED this 22nd day of July, 1974.

17 KING COUNTY COUNCIL
18 KING COUNTY, WASHINGTON

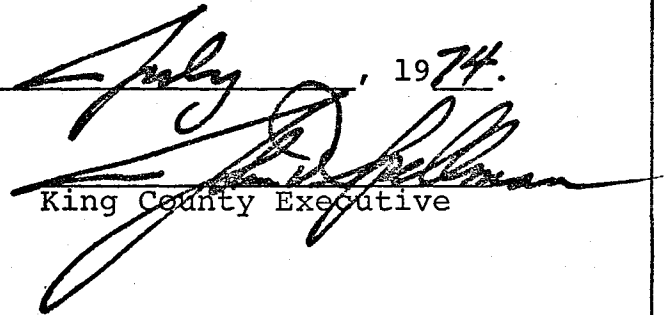
19 
20 Chairman

21 THOMAS M. FORSYTHE

22 ATTEST:

23 
24 Clerk of the Council

25 APPROVED this 30th day of July, 1974.

26 
27 King County Executive

1
2
3
4
5
6
7
8
9
10
11
12
13
14
15
16
17
18
19
20
21
22
23
24
25
26
27
28
29
30
31
32
33

Introduced by: Tracy J. Owen
Bill Reams
74-434

ORDINANCE NO. 2089

AN ORDINANCE relating to referring issues to the voters of King County for an Advisory Vote.

BE IT ORDAINED BY THE COUNCIL OF KING COUNTY:

SECTION 1. The issue of whether or not King County shall prohibit the operation of punch boards and pull-tabs shall be submitted to the voters of King County for an advisory vote at the next primary election on September 17, 1974. The wording as it shall appear on the ballot shall be: "Should King County permit the operation of punch-boards or pulltabs? _____ Yes _____ No."

SECTION 2. The issue of whether or not King County shall prohibit the operation of commercial cardrooms shall be submitted to the voters of King County for an advisory vote at the next primary election on September 17, 1974. The wording as it shall appear on the ballot shall be: "Should King County permit the operation of commercial cardrooms? _____ Yes _____ No."

SECTION 3. The issue as to the best future use of the former Sand Point Naval Air Station, located at Seattle, Washington shall be submitted to the voters of King County for an advisory vote at the next primary election on September 17, 1974. The approximate wording as it shall appear on the ballot shall be: "The best future use of the area formerly known as the Sand Point Naval Air Station would include a landing strip for light aircraft. _____ Yes _____ No."

SECTION 4. If any part of this ordinance or its application shall be determined unlawful or invalid for any reason, such determination shall not affect any other part of such ordinance.

INTRODUCED AND READ for the first time this 27th day of May, 1974.

PASSED this 22nd day of July, 1974.

KING COUNTY COUNCIL
KING COUNTY, WASHINGTON


Chairman

THOMAS M. FORSYTHE

ATTEST:


Clerk of the Council

DEP'D ENACT'D WITHOUT
COUNTY EXECUTIVE'S SIGNATURE.

APPROVED this _____ day of August 2, 1974.

King County Executive

- 1
- 2
- 3
- 4
- 5
- 6
- 7
- 8
- 9
- 10
- 11
- 12
- 13
- 14
- 15
- 16
- 17
- 18
- 19
- 20
- 21
- 22
- 23
- 24
- 25
- 26
- 27
- 28
- 29
- 30
- 31
- 32
- 33

ORDINANCE NO. 2090

1
2 AN ORDINANCE relating to the annexation of
3 an area known as Park Village to Val Vue
Sewer District.

4 WHEREAS, Val Vue Sewer District has found the petition for
5 annexation of an area known as Park Village to be sufficient and
6 has, by resolution, concurred with the proposed annexation; and

7 WHEREAS, state law requires approval of the proposed
8 annexation by the King County Council and the King County Bound-
9 ary Review Board; and

10 WHEREAS, the King County Council finds said annexation is in
11 the public interest and is not inconsistent with the county com-
12 prehensive plan, the basinwide sewer plan, and the county plan
13 for sewer facilities;

14 THEREFORE, BE IT ORDAINED BY THE COUNCIL OF KING COUNTY:

15 SECTION 1. The annexation by Val Vue Sewer District of the
16 area known as Park Village and described in Section 2 herein is
17 approved.

18 SECTION 2. The area known as Park Village to be annexed is
19 described as follows:

20 That portion of Section 10 and Section 15 in Township
21 23 North, Range 4 East, W.M., described as follows:

22 Beginning at the intersection of the centerline of
23 South 130th Street and the centerline of 35th Avenue
24 South; thence northerly along the centerline of 35th
25 Avenue South to the westerly projection of the south
26 line of Lot 22, Block 1, Robbins Spring Brook Addition
to Riverton, as recorded in volume 16 of plats, page
57, records of King County, Washington; thence easterly
along said projection and said south line to the cen-
terline of the North-south vacated alley in said Block
1;

27 thence northerly along said centerline to the center-
28 line of the vacated alley adjoining Lots 1-7 in said
29 Block 1; thence westerly along said centerline to the
southerly projection of the west line of Lot 4 in said
30 Block 1; thence northerly along said projection and
said west line to the south margin of South 128th Street;
31 thence northerly to an intersection of the north margin
of South 128th Street and the west line of Lot 7, Block
32 10, "Riverton", a Replat of Part of Riverside Interur-
ban Tracts as recorded in volume 13 of plats, page 36,
records of King County, Washington;


1 thence northerly along the west lines of Lots 1-7, in
 2 said Block 10 to the south margin of South 126th Street;
 3 thence northerly to an intersection of the north margin
 4 of South 126th Street and the west line of Lot 16, Block
 5 7 in said plat of "Riverton"; thence northerly along
 6 the west lines of Lots 9-16, in said Block 7, to an
 7 intersection with a line 10 feet southerly of and paral-
 8 lel with the south line of Lot 25 in said Block 7;
 9 thence westerly along said parallel line and its pro-
 10 jection westerly to the centerline of 35th Avenue South;
 11 thence northerly along said centerline to the north
 12 line of said plat of "Riverton"; thence easterly to a
 13 line 820 feet east of the west line of Section 10,
 14 Township 23 North, Range 4 East; thence north along
 15 said line 376.01 feet to a point 820 feet east and
 16 474.50 feet south of the west quarter corner of said
 17 Section 10; thence east to the centerline of East
 18 Marginal Way South; thence northwesterly along said
 19 centerline to the southerly margin of Primary State
 20 Highway No. 1, Foster Interchange to South 118th
 21 Street; thence easterly and southerly along the south-
 22 erly and westerly margin of said Primary State Highway
 23 No. 1 to the north line of Squire's Replat of Part of
 24 Tract 33, Riverside Interurban Tracts as recorded in
 25 volume 20 of plats, page 100, records of King County,
 26 Washington;

27 thence westerly along the north line of said Squire's
 28 Replat and along the northerly line of Tract 34 of
 29 Riverside Interurban Tracts as recorded in volume 10 of
 30 plat, page 74, records of King County, Washington, and
 31 along the westerly extension of the north line of said
 32 Tract 34 to the centerline of East Marginal Way South;
 33 thence southeasterly along said centerline to the cen-
 terline of South 130th Street; thence westerly along
 the centerline of South 130th Street to the Point of
 Beginning.

INTRODUCED AND READ for the first time this 11th day of
February, 1974.

PASSED this 22nd day of July, 1974.

KING COUNTY COUNCIL
 KING COUNTY, WASHINGTON

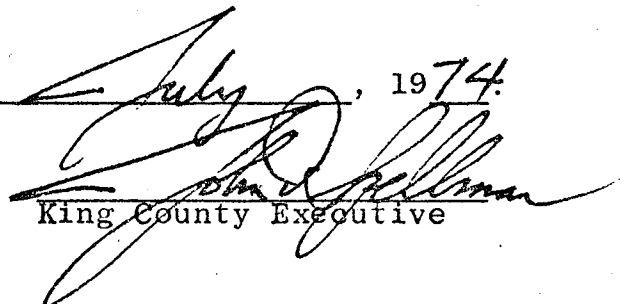

 Chairman

ATTEST:

THOMAS M. FORSYTHE


 Clerk of the Council

APPROVED this 30th day of July, 1974.


 King County Executive

AN ORDINANCE relating to the vacation of a Portion of South 344th Street and 2nd Avenue South.....V-1465
Petitioner: Federal Way School District No. 210.

WHEREAS, a petition has been filed requesting vacation of a portion of South 344th Street and 2nd Avenue South, hereinafter described, and

WHEREAS, the report of the Department of Public Works and Transportation and the Department of Community and Environmental Development, Land Use Management Division, finds that the road to be vacated is useless to the County, and the vacation would not be in conflict with the principles and purposes of the comprehensive plan and the specific plans in the vicinity of the proposed vacation, and

WHEREAS, the School District deeded the subject right-of-way to the County in 1960 and the roads have not been opened by the County, and

WHEREAS, it has been determined that the public will be benefited by the return of the right-of-way to School District No. 210, and

WHEREAS, due notice was given in the manner provided by law and a hearing was held by the King County Council on the 22nd day of July, 1974, and

WHEREAS, in consideration of the benefits to be derived from the subject vacation, the Council has determined that it is in the best interest of the citizens of King County to grant said petition,

BE IT ORDAINED BY THE COUNCIL OF THE COUNTY OF KING:

SECTION I:

The Council on the 22nd day of July, 1974, hereby vacates and abandons the portion of South 344th Street and 2nd Avenue South described as follows:


The East 30 feet less the South 30 feet and the North 30 feet less the West 40 feet of the NW 1/4 of the NW 1/4 of the SW 1/4 of Section 20, Township 21 North, Range 4 East, W.M., LESS any portion of First Avenue South

established by King County Ordinance No.
1495.

INTRODUCED AND READ for the first time this 8th day of
April, 1974.

PASSED this 22nd day of July, 1974.

KING COUNTY COUNCIL
KING COUNTY, WASHINGTON



CHAIRMAN OF THE COUNCIL

ATTEST:

THOMAS M. FORSYTHE


CLERK OF THE COUNCIL

APPROVED this 30th day of July, 1974.


JOHN B. SPELLMAN, County Executive

AN ORDINANCE relating to the vacation of a portion of South 322nd Street.....V-1472
Petitioner - Sea-Tac Mall Association and others

WHEREAS, a petition has been filed requesting vacation of a portion of South 322nd Street, hereinafter described, and

WHEREAS, the report of the Department of Public Works and Transportation and the Department of Community and Environmental Development, Land Use Management Division, finds that the vacation would not be in conflict with the principles and purposes of the Comprehensive Plan and the specific plans in the vicinity of the proposed vacation, and

WHEREAS, the vacation of subject right of way is found to be useless as part of the County road system and the public would be benefited by the return of this unused area to the public tax rolls, and

WHEREAS, it appears, after review of the public records, that upon vacation the parcel would revert to the adjacent land owner who is the Sea-Tac Mall Association (Partnership), and

WHEREAS, the proposed vacation will contain 12,580 square feet while the area to be dedicated will consist of 235,943 square feet, and

WHEREAS, due notice was given in the manner provided by law and a hearing was held by the King County Council on the 22nd day of July, 1974, and

WHEREAS, in consideration of the benefits to be derived from the subject vacation, the Council has determined that it is in the best interest of the citizens of King County to grant said petition,

BE IT ORDAINED BY THE COUNCIL OF THE COUNTY OF KING:

SECTION 1:

The Council on the 22nd day of July, 1974, hereby vacates and abandons the portion of South 322nd Street described as follows:

All that portion of South 322nd Street described as the South 60 feet of the North 635 feet of the West 193 feet of the East 386 feet of the West one-half of the Northeast one-quarter of the

Northwest one-quarter of Section 16,


Township 21 North, Range 4 East, W.M.

INTRODUCED AND READ for the first time this 17th day of

June, 1974.

PASSED on this 22nd day of July, 1974

KING COUNTY COUNCIL
KING COUNTY, WASHINGTON




Chairman of the Council

THOMAS M. FORSYTHE

ATTEST:

Bartholomew M. Owens
Clerk of the Council

APPROVED this 30th day of July, 1974



JOHN D. SPELLMAN, County Executive

2093

ORDINANCE NO. _____

1
2
3 AN ORDINANCE relating to the vacation of the
4 establishment of South 324th Street (SR 99 to
5 Belmore Park Road) established by Ordinance
6 No. 1175. Requested by Sea-TAC Mall. V-1477

7 WHEREAS, the Office of the Zoning and Subdivision has
8 required the vacation of the establishment of South 324th Street
9 previously established by Ordinance No. 1175, and

10 WHEREAS, such requirement is set forth in Land Use Management
11 File No. 673-20, later ratified by Motion No. 1229, and

12 WHEREAS, the County Road Engineer has investigated the
13 request for vacation and has found that the public would be
14 benefited by approval of such action, and

15 WHEREAS, the developers of Sea-Tac Mall have agreed to
16 construct the roadway in accordance with County standards, and

17 WHEREAS, due notice was given in the manner provided by law
18 and a hearing was held by the King County Council on the 22nd
19 day of July, 1974, and

20 WHEREAS, in consideration of the benefits to be derived from
21 the subject vacation, the Council has determined that it is in the
22 best interest of the citizens of King County to grant said request.

23 BE IT ORDAINED BY THE COUNCIL OF KING COUNTY:

24 SECTION 1: The Council on the 22nd day of
25 July, 1974, hereby vacates the establishment of a
26 portion of South 324th Street described as follows:

27 Vacation of the road establishment contained in
28 Ordinance No. 1175 as follows: a road established
29 not less than sixty (60) feet in width, having
30 thirty (30) feet of such width each side of the
31 following centerline:

32 Beginning at a point on the centerline of 16th
33 Avenue South (Pacific Highway South) said point
being S. 0°21'12" W. a distance of 1294.315 feet
from the Northwest corner of Section 16, Township


21 North, Range 4 East, W.M.; thence in an easterly direction a distance of 1620.08 feet to a terminus on the centerline of Belmore Park Road, said terminus being S. 49°28'03" E. a distance of 2114.10 feet from the said Northwest corner of Section 16.

1620.08 feet = 0.31 mile

INTRODUCED AND READ for the first time this 24th day of June, 1974.

PASSED this 22nd day of July, 1974.

KING COUNTY COUNCIL
KING COUNTY, WASHINGTON



Chairman

THOMAS M. FORSYTHE

ATTEST:


Clerk of the Council

APPROVED this 30th day of July, 1974.


King County Executive

1
2
3
4
5
6
7
8
9
10
11
12
13
14
15
16
17
18
19
20
21
22
23
24
25
26
27
28
29
30
31
32
33

AN ORDINANCE making an appropriation of \$79,986 to the Grant Fund for the Presentence Counseling Program, a grant from the Washington State Law and Justice Planning Office, and amending Ordinance No. 1859, Section 3, as amended.

BE IT ORDAINED BY THE COUNCIL OF KING COUNTY:

SECTION 1. The amount of \$71,986 is hereby appropriated to the Grant Fund from the Washington State Law and Justice Planning Office for the Presentence Counseling Program, Grant No. 1437, County File No. 411/65.

SECTION 2. The amount of \$4,000 is hereby appropriated to the Grant Fund from the Washington State Law and Justice Planning Office as the state buy-in portion of the Presentence Counseling Program, County File No. 411/65.

SECTION 3. The amount of \$4,000 is hereby appropriated to the Grant Fund from the Office of Public Defense, Current Expense Fund, as the King County cash match for the Presentence Counseling Program, County File No. 411/65.

SECTION 4. Ordinance No. 1859, Section 3, as amended, is hereby amended to read as follows:

Grants - ((\$77,337,192)) \$7,417,178

INTRODUCED AND READ for the first time this 15th day of July, 1974.

PASSED this 29th day of July, 1974.

KING COUNTY COUNCIL
KING COUNTY, WASHINGTON

Thomas M. Forsythe
Chairman

THOMAS M. FORSYTHE

ATTEST:

John Chambers

ACTING Clerk of the Council

APPROVED this 30th day of July, 1974.

Richard D. Sullivan
King County Executive

2095

ORDINANCE NO. _____

AN ORDINANCE relating to Public Dance Halls and Public Dances, establishing rules, regulations, fees, prescribing penalties and repealing Resolutions 5170, 6912 and K.C.C. 6.20.010 through 6.20.040.

BE IT ORDAINED BY THE COUNCIL OF KING COUNTY:

SECTION 1. Definitions. For the purpose of this ordinance and unless the context plainly requires otherwise the following definitions are adopted:

(a) PUBLIC DANCE shall be held and construed to mean any dance which is open to the public and which is held and conducted for a profit, direct or indirect.

(b) PUBLIC DANCE HALL shall be held and construed to mean any place where a public dance is conducted, operated or maintained and shall include the premises on which said public dance is conducted, operated or maintained and any and all areas attached to or adjacent to such premises.

SECTION 2. It shall be unlawful for any person to conduct, operate or maintain a public dance or public dance hall unless the person who is conducting, operating or maintaining such public dance or public dance hall has obtained a license or permit in the manner prescribed herein.

SECTION 3. Public Dance Hall application.

(a) The person desiring to conduct, operate or maintain a public dance hall on a yearly or six month basis shall be responsible for obtaining a Public Dance Hall License from the director.

(b) Renewal applications for a Public Dance Hall License (yearly or six month) shall be made in writing on forms provided by the director at least fourteen days prior to the expiration date of the existing license.

1 (c) Each applicant for a license shall complete an appli-
2 cation form prepared by the director which shall include the
3 following information:

4 (1) The name and address of the applicant;

5 (2) If a corporation, the names and addresses of
6 the offices or directors thereof;

7 (3) The name of business under which the activity is
8 to be conducted;

9 (4) A declaration of any arrests, convictions, or
10 confinements and;

11 (5) Any other information the director may require to
12 aid in the implementation and enforcement of this ordinance.

13 SECTION 4. Public Dance permit application.

14 (a) The person desiring to conduct, operate or maintain a
15 one-night public dance, whether on premises licensed as a Public
16 Dance Hall or not, is responsible for obtaining a One-Night
17 Public Dance permit from the director, at least fourteen days
18 prior to the date said dance is to be held for each such one night
19 public dance.

20 (b) Each applicant shall be issued a permit upon completion
21 of an application form which includes:

22 (1) Name of organization holding dance;

23 (2) Location of dance;

24 (3) Approval of King County Fire Marshal.

25 SECTION 5. Background Investigation. Upon the filing of
26 an application for a Public Dance Hall License, the director shall
27 refer the same to the King County Department of Public Safety for
28 investigation of the statements contained in such application.
29 A written report containing the results of the Department of
30 Public Safety investigation shall be furnished to the director if
31 requested.

32 SECTION 6. - License or Permit requirements. Applicants
33 must comply with the Building, Zoning, Planning and Fire Codes of

1 King County and with any rules or regulations set forth by the
2 State of Washington Liquor Control Board. A written report that
3 the applicant has complied with these Codes and regulations shall
4 be furnished to the director before a license or permit under
5 this ordinance is issued.

6 SECTION 7. Hours of Operation. No public dance or public
7 dance hall shall be conducted, operated or maintained after the
8 hours of 2:30 A.M.

9 SECTION 8. Fees. The fees for conducting, operating or
10 maintaining a Public Dance Hall or Public Dance are hereby fixed
11 as follows:

12 Public Dance Hall License (one year) - \$100.00

13 Public Dance Hall License (six month) - \$50.00

14 One-Night Public Dance Permit - \$15.00.

15 SECTION 9. Denial of license or permit.

16 (a) The Director may deny a license or permit if the appli-
17 cant or any of the applicant's officers, directors or partners
18 have:

19 (1) Committed any act, which, if committed by a
20 licensee, would be grounds for the suspension or revocation
21 of a license or permit;

22 (2) Committed any act resulting in a conviction of a
23 felony or a crime involving moral turpitude which is reason-
24 ably related to the license or permit applied for;

25 (3) Been refused a license or permit or had a license
26 or permit revoked under the provisions of this ordinance;
27 provided, however, that any applicant denied a license or
28 permit may reapply after six months if the basis for such
29 denial no longer exists;

30 (4) Committed any act for which a license is required
31 under the provisions of this ordinance;

1 (5) Failed to comply with the Building, Zoning, Plan-
2 ning or Fire Codes of King County, and any rules or regu-
3 lations set forth by the State of Washington Liquor Control
4 Board; or

5 (6) Knowingly made any false statement in his appli-
6 cation.

7 (b) The Director may deny a license if he determines that
8 the conduct, operation or maintenance of a Public Dance Hall or
9 Public Dance will disturb the peace and quiet of the neighborhood
10 in which the same is located.

11 SECTION 10. Suspension or revocation of license or permit.

12 (a) The Director may suspend or revoke a license or permit
13 if he determines that the licensee or permittee or any of the
14 licensee's or permittee's officers, directors or partners have:

15 (1) Knowingly made any false statement or given any
16 false information in connection with an application for a
17 license or permit or a renewal of a license or permit;

18 (2) Failed to remove or attempt to remove from the
19 dance premises any person whose conduct poses a physical
20 danger to the safety of others present;

21 (3) Committed any act which is a ground for denial of
22 a license, a permit; or

23 (4) Violated any of the provisions of this ordinance.


24 SECTION 11. Transferability of license or permit. Any
25 license or permit issued under the provisions of this ordinance
26 shall apply to a single location only and shall not be transfer-
27 able to other locations; provided, however, that the license or
28 permit may be transferred to another person provided such person
29 satisfies the license permit requirements contained herein and
30 pays a transfer fee of Twenty-five Dollars.

1 SECTION 12. Repealer. Resolutions 5170 and 6912 and
2 K.C.C. 6.20.010 through 6.20.040 are each repealed.

3 INTRODUCED AND READ for the first time this 1st day of
4 April, 1974.


5 PASSED this 29th day of July, 1974.

6
7 KING COUNTY COUNCIL
8 KING COUNTY, WASHINGTON

9 
10 Chairman


11 THOMAS M. FORSYTHE

12 ATTEST:

13 
14 Clerk of the Council

15 ACTING

16 APPROVED this 30th day of July, 1974.

17 
18 King County Executive